



## Trucks Keep Left Trial – Brisbane Urban Corridor

The Queensland government is implementing a six month trial to restrict trucks to using the left lane at sections along the Brisbane Urban Corridor (BUC).

### Aim

The trial will investigate whether the use of the left lane by trucks will make the BUC more effective for local road users and the surrounding community. The focus is on easing congestion without compromising road safety.

### Location

The trial covers approximately eight kilometres of the BUC commencing just after Bulimba Creek and running through the suburbs of Coopers Plains, Roberson, Nathan, MacGregor, Upper Mount Gravatt and Wishart. **Please see overleaf for a detailed map of locations where trucks must keep left (penalties apply).**

### Timing

The trial will commence in March 2010 and continue until August 2010. The trial runs for approximately six months to gather information and evaluate the impact of the restrictions on the road network.

### What is the Brisbane Urban Corridor

Several roads on Brisbane's southside – Granard Road, Riawena Road, Kessels Road and Mt Gravatt-Capalaba Road – form the 11 kilometre Brisbane Urban Corridor (BUC).

This busy road corridor links the Gateway Motorway and the Ipswich Motorway through a largely residential area. Find out more by visiting [www.tmr.qld.gov.au](http://www.tmr.qld.gov.au).

A pre-trial traffic survey was completed in November 2009 and additional surveys will be done during and at the end of the trial.

The traffic surveys will evaluate the success of the trial by monitoring traffic numbers and movements.

At the end of the trial the results will be evaluated to determine whether or not these restrictions have had an effect on easing congestion and maintaining safety along the trial areas.

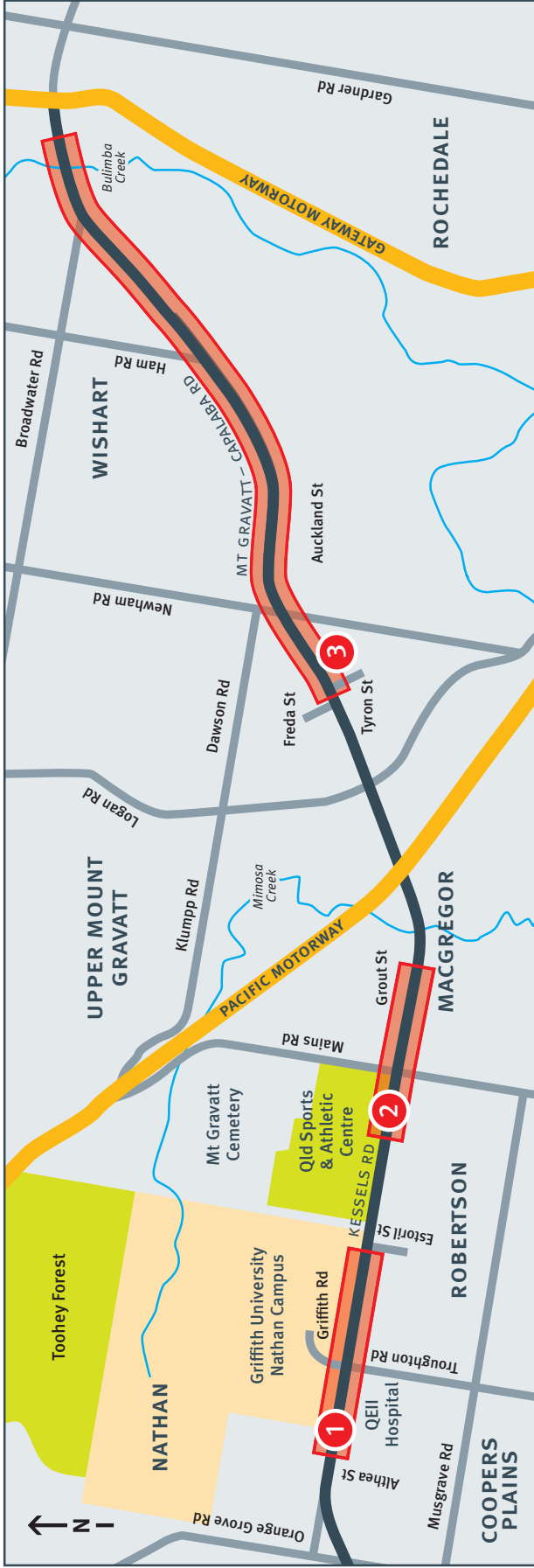
### Signs

The following signage will be installed at several locations along the trial route.



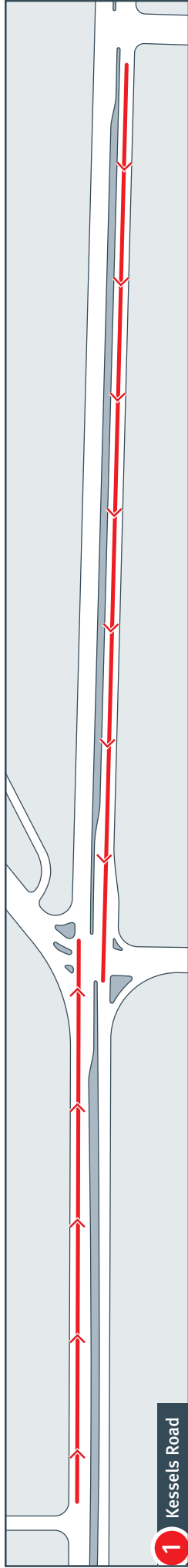
### Contact us

Email [truckskeepleft@tmr.qld.gov.au](mailto:truckskeepleft@tmr.qld.gov.au)  
Phone 3137 8344 (8.30am – 5pm, mention Trucks Keep Left Trial)  
Website [www.mainroads.qld.gov.au/truckskeepleft](http://www.mainroads.qld.gov.au/truckskeepleft)  
Post Department of Transport and Main Roads  
Reply Paid 70, Spring Hill QLD 4004

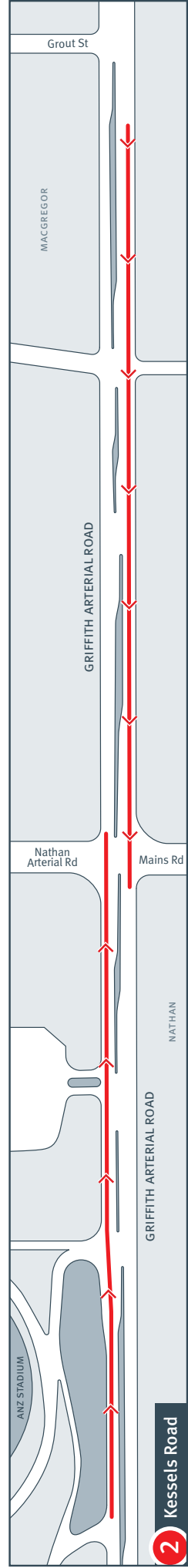


**LEGEND**

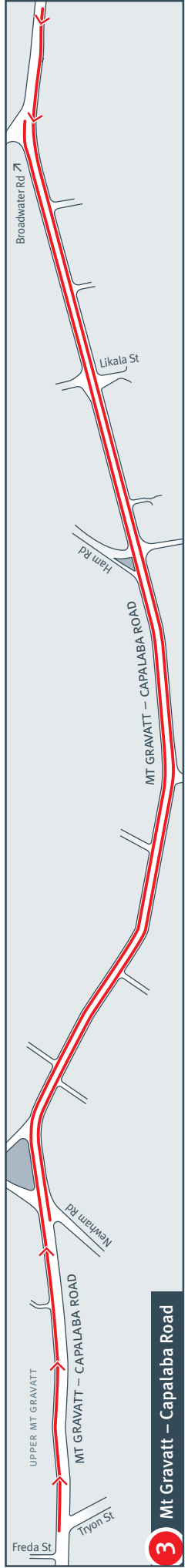
- Brisbane Urban Corridor
- Trucks Keep Left Trial Area



**1** Kessels Road



**2** Kessels Road



**3** Mt Gravatt - Capalaba Road